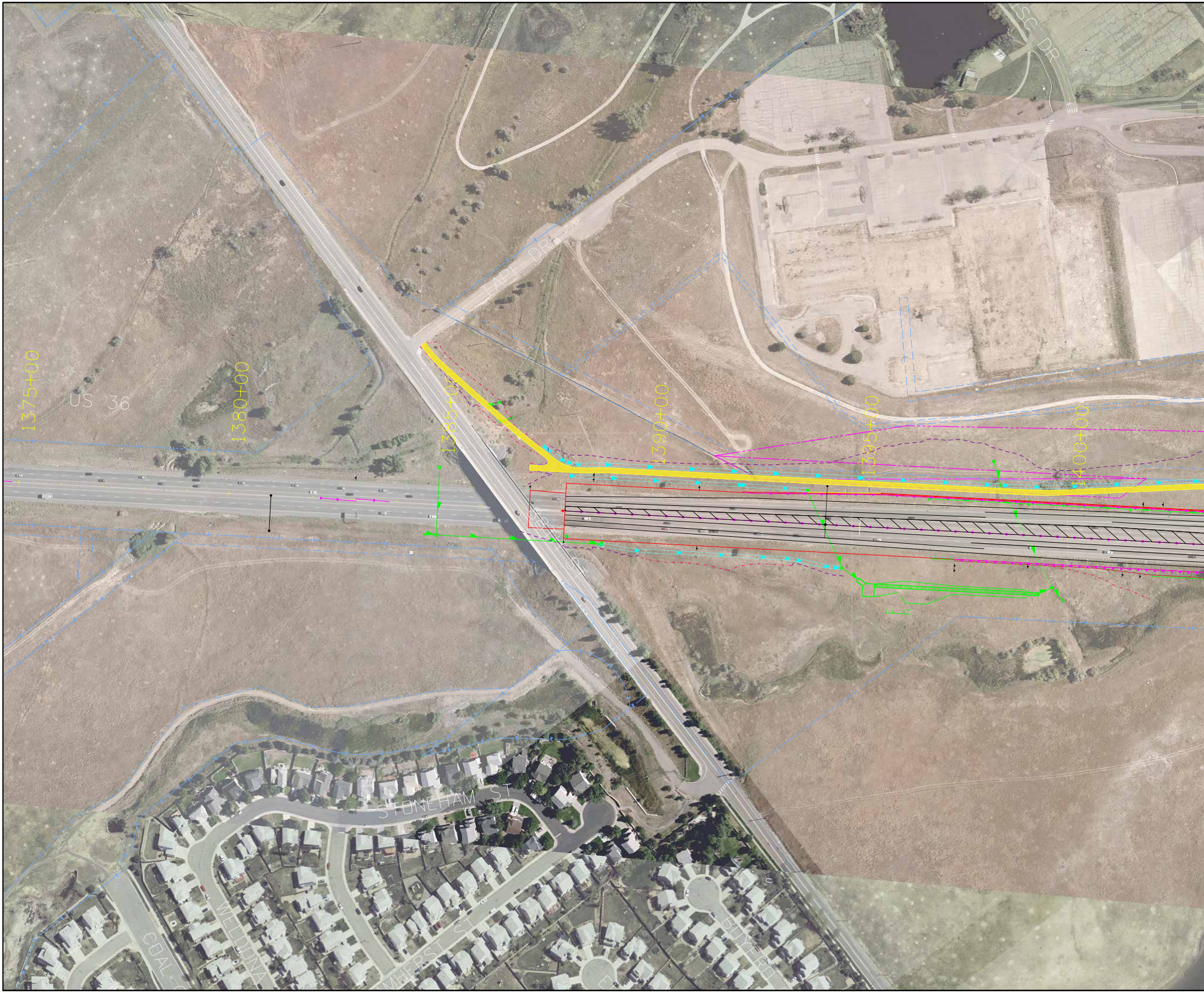

1375+00
US 36
1380+00
1385+00
1390+00
1395+00
1400+00
TAPE DR
SC DR
88TH ST
STONEHAM ST
COAL
WELDONA
MHERST ST
BOYERO

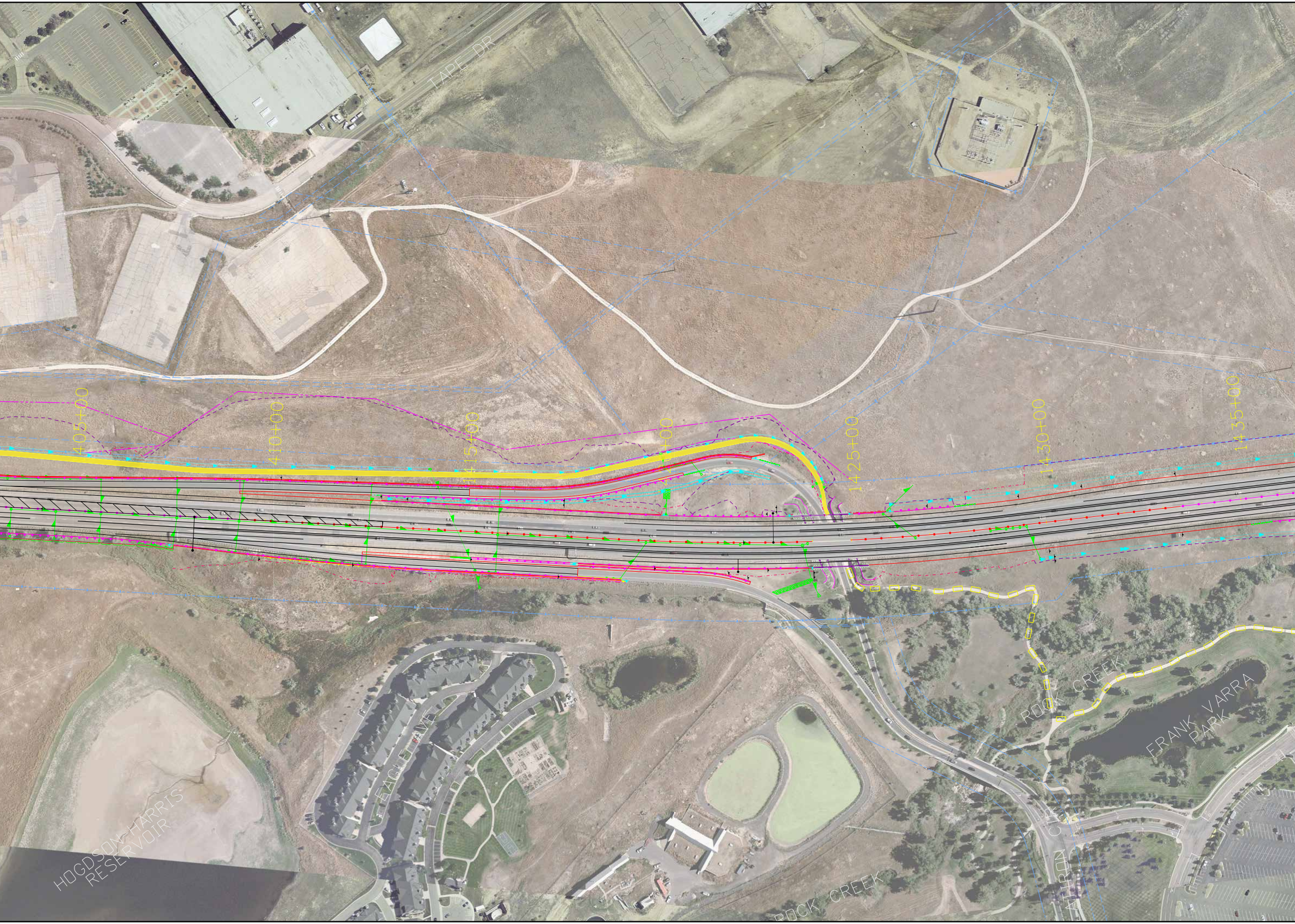
TAPE DR
405+00
410+00
415+00
420+00
425+00
430+00
435+00
HOGDSON-HARRIS RESERVOIR
EAGLE LANE
ROCK CREEK
ROCK CREEK
FRANK VARRA PARK
LATIRON CIR

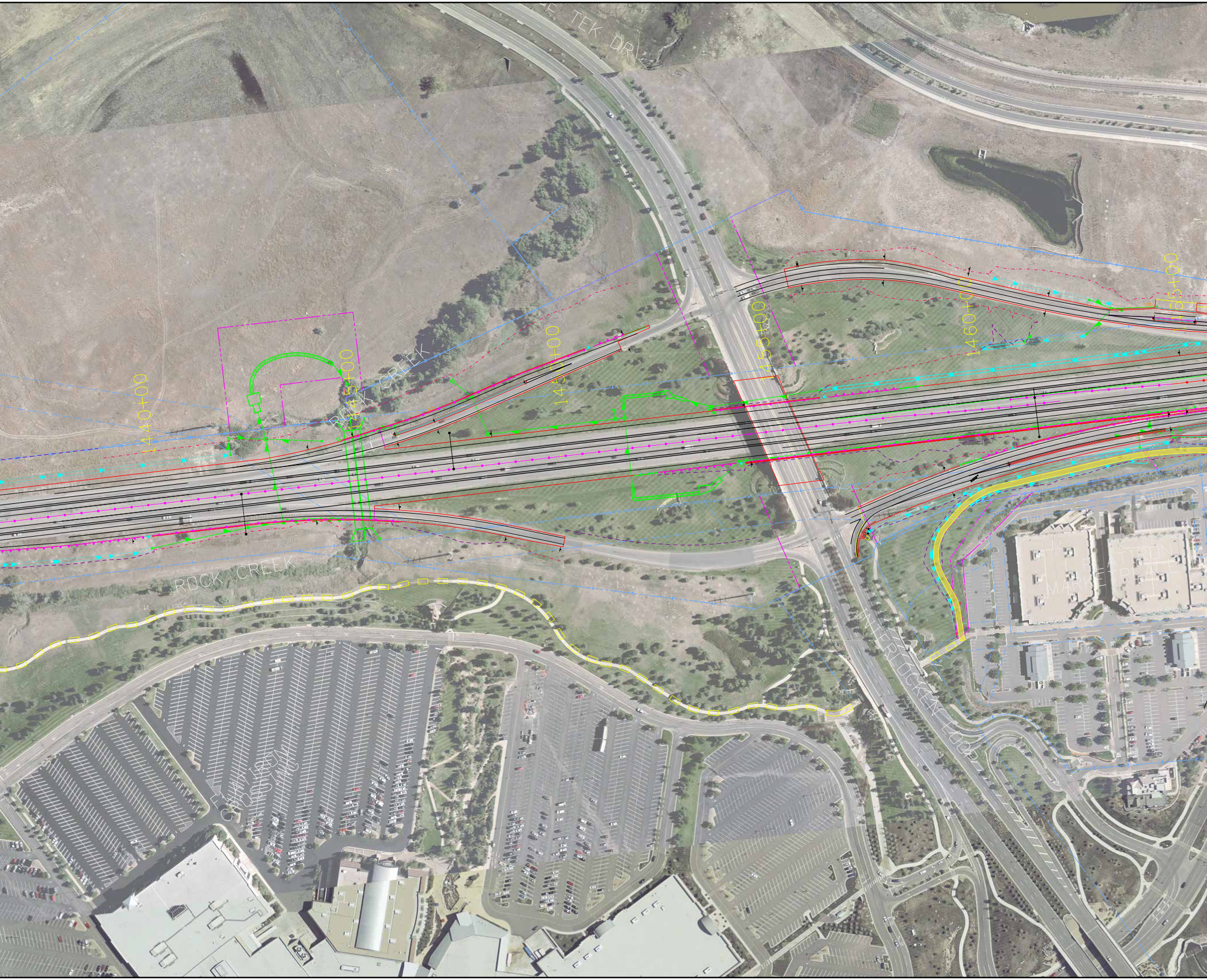
TEK DR
ROCK CREEK
1440+00
1445+00
1450+00
1455+00
1460+00
1465+00
ROCK CREEK
INTERLOCKEN LOOP
FLATIRON MARKETPLACE
FLATIRON CROSSING


ROCK CREEK
BRAINARD DR
BNSF RR
MIDWAY BLVD
BUS STATION
MIDWAY BLVD
1470+00
1475+00
1480+00
1485+00
1490+00
1495+00
2005+00
US 36
FLATIRON CIR
ERLOCKEN BLVD
RLOCKEN
URSE
LEGEND
Proposed Bikeway
Existing Bikeway
Proposed Retaining Wall
Proposed Sound Wall
Scale In Feet
0'
50'
100'
200'

US-36 DESIGN-BUILD PROJECT

January 29, 2013